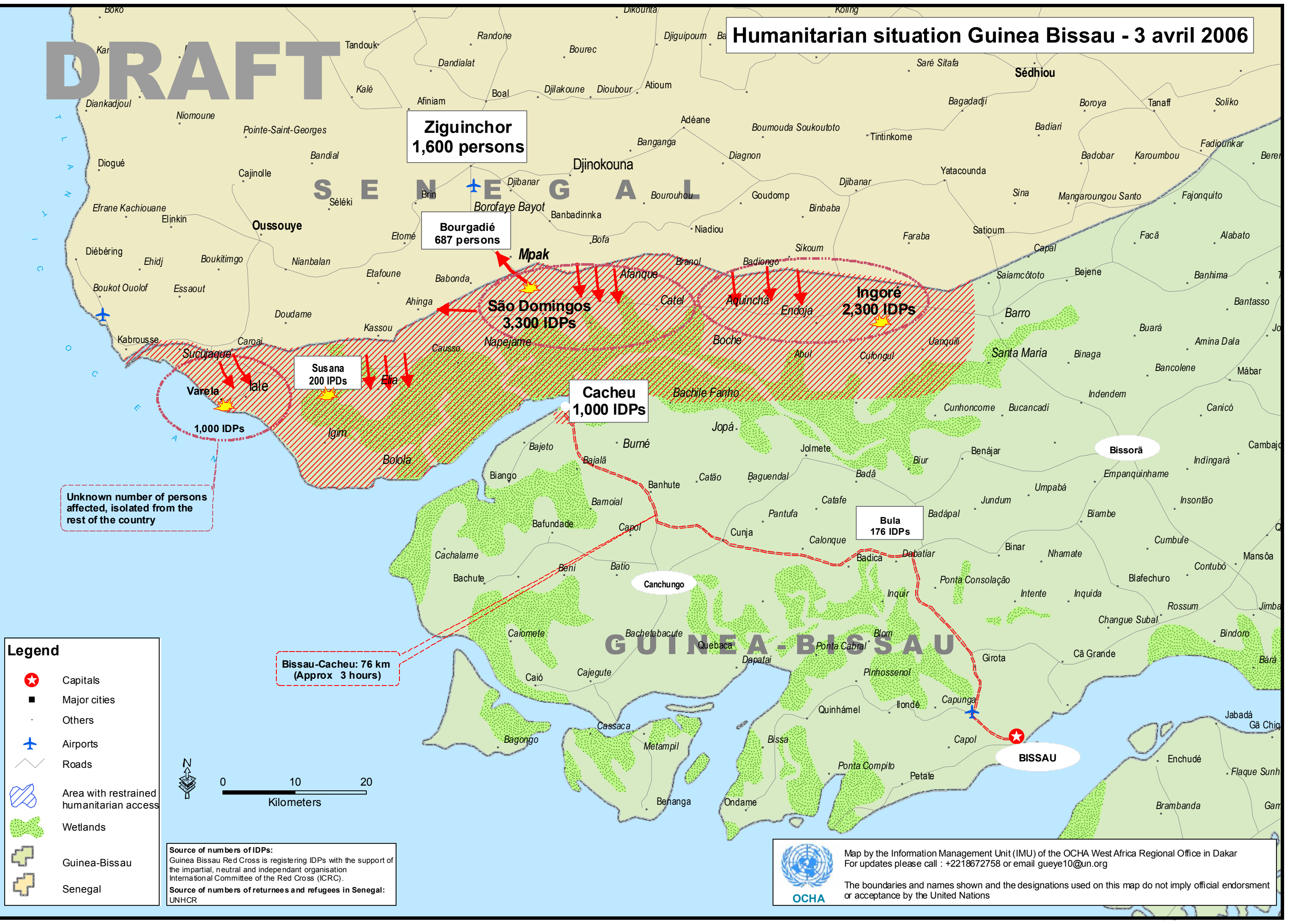


# Humanitarian situation Guinea Bissau - 3 avril 2006

# DRAFT



**Ziguinchor**  
1,600 persons

**Bourgadié**  
687 persons

**São Domingos**  
3,300 IDPs

**Ingoré**  
2,300 IDPs

**Cacheu**  
1,000 IDPs

**Varela**  
1,000 IDPs

**Susana**  
200 IDPs

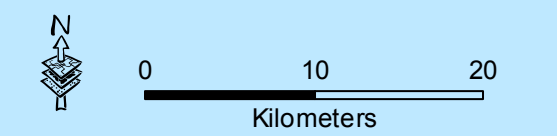
**Bula**  
176 IDPs

**Bissau-Cacheu: 76 km**  
**(Approx 3 hours)**

Unknown number of persons affected, isolated from the rest of the country


**Legend**

- Capitals
- Major cities
- Others
- Airports
- Roads
- Area with restrained humanitarian access
- Wetlands
- Guinea-Bissau
- Senegal



**Source of numbers of IDPs:**  
Guinea Bissau Red Cross is registering IDPs with the support of the impartial, neutral and independent organisation International Committee of the Red Cross (ICRC).

**Source of numbers of returnees and refugees in Senegal:**  
UNHCR



Map by the Information Management Unit (IMU) of the OCHA West Africa Regional Office in Dakar  
For updates please call : +2218672758 or email gueye10@un.org

The boundaries and names shown and the designations used on this map do not imply official endorsement or acceptance by the United Nations